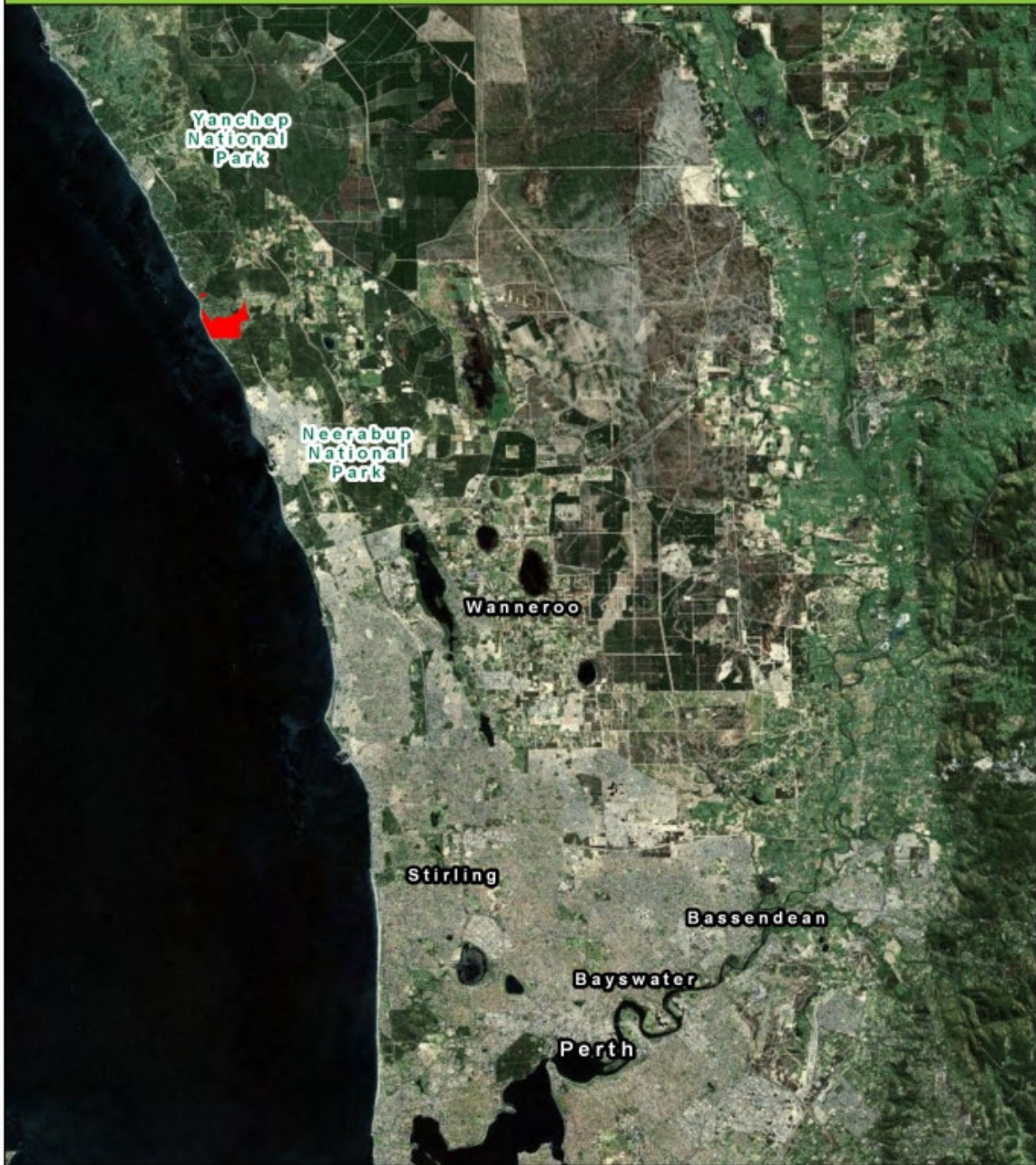



Attachment 1: Figures

Alkimos LSP Location



Legend

 South Alkimos LSP (Pt Lot 1004)



Datum/Projection:
GDA 1994 MGA Zone 50

Data Sources:
Microsoft Virtual Earth



© Eco Logical Australia Pty. Ltd. This map is not guaranteed to be free from error or omission. Eco Logical Australia Pty. Ltd. and its employees disclaim liability for any act done on the information in the map and any consequences of such acts or omissions.

Prepared by: VH Approved by: BD Status: Draft Date: 23/12/2010

Figure 1: Location of proposed action

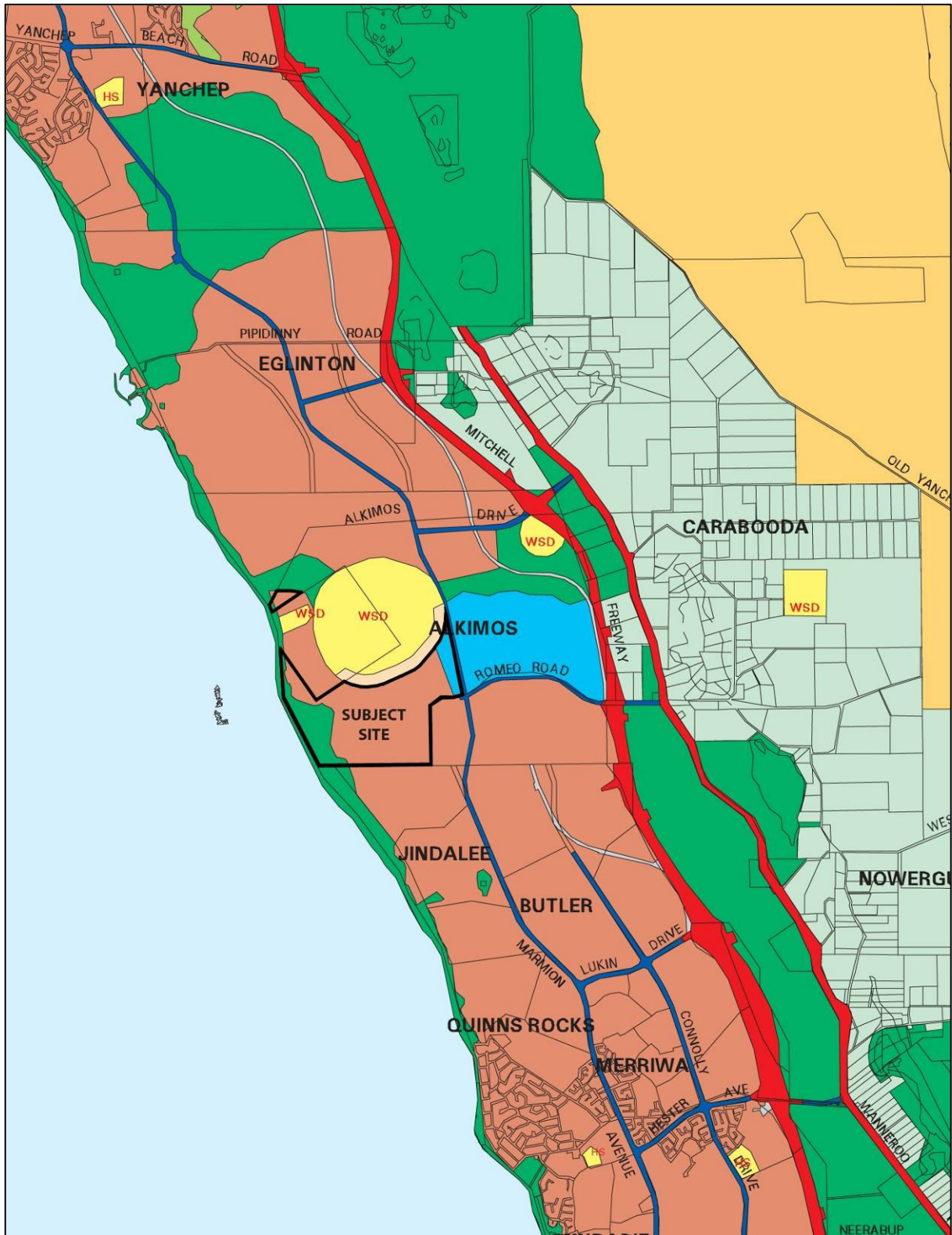


Figure 3: Alkimos LSP Lot 1004 (the Site) within the Metropolitan Regional Scheme (MRS)

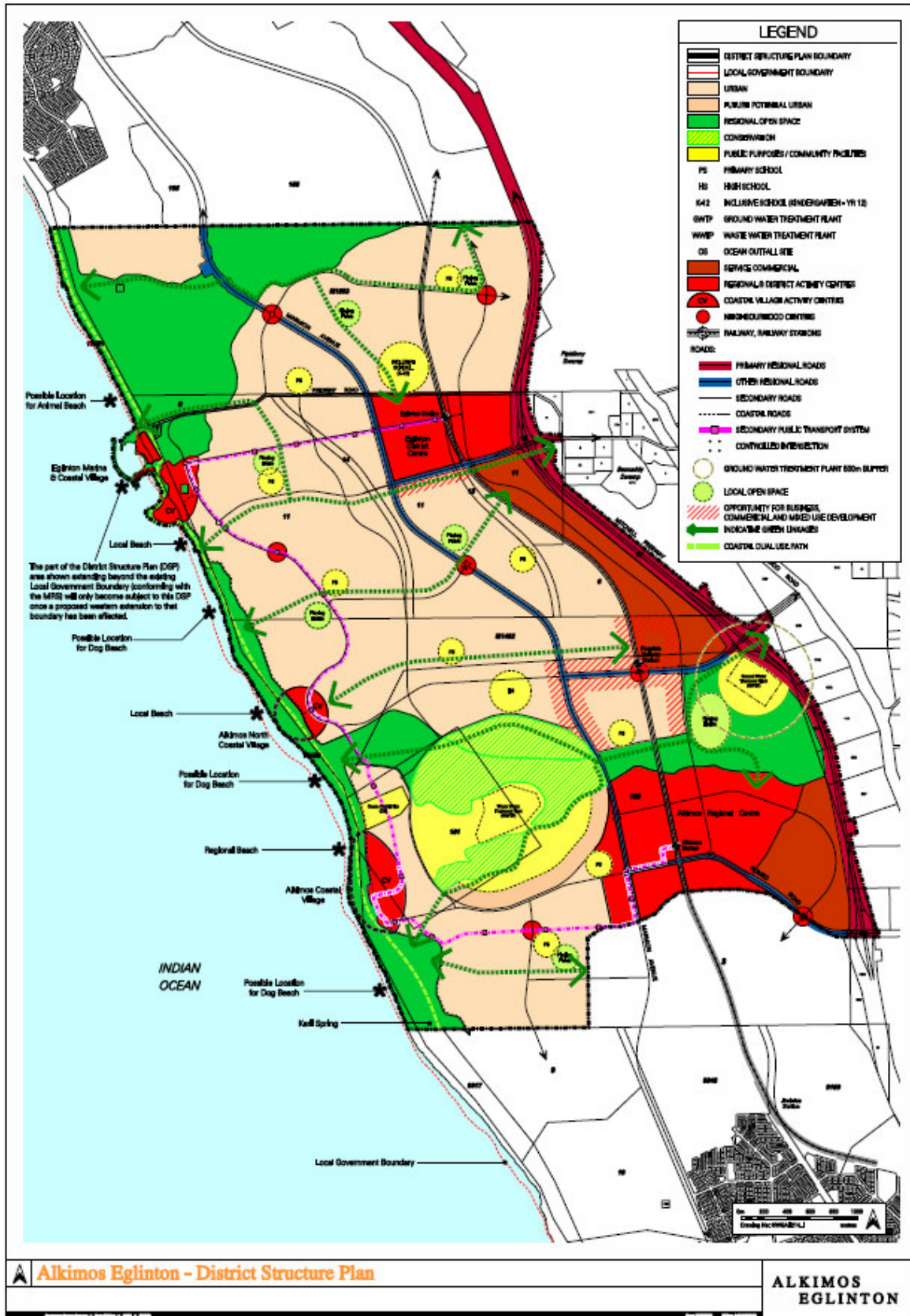


Figure 4: Alkimos Eglinton District Structure Plan